






Client		KEY		Scale: 1:10,000
Project	Road bypass	 Subgrade 3a	 Subgrade 3b	Date: 27/03/2018
Map Title	Figure 13.2	 Non Agricultural	 Survey area	